



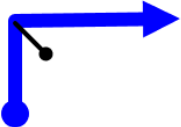
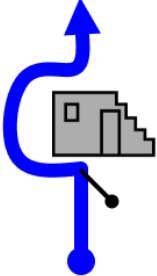
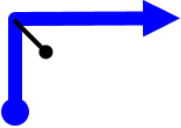

Bulletin 9
March 28, 2026
Topic: Reroute for Parc Ferme

Due to closure follow these instructions starting at mile 55.30 (Instruction 67).

55,30	0,49	 67	STRAIGHT AT TRAFFIC SIGNAL N NAVAJO DR	1,59
55,82	0,52	 68	STAY STRAIGHT N WINDSONG DR	1,07
56,24	0,42	 69	RIGHT TURN E LAKESHORE DR	0,65
56,32	0,08	 70	LEFT TURN E PAV WAY	0,57
56,64	0,32	 71	RIGHT TURN N CENTRE CT	0,25

34.58590°
 -112.33414°
 ALT: 5118 ft

34.58477°
 -112.33946°
 ALT: 5151 ft

56,72	0,08	72		RIGHT INTO PARKING LOT	0,17	34.58584° -112.34017° ALT: 5151 ft
56,79	0,07	73		FOLLOW AROUND BUILDINGS	0,10	34.58631° -112.33925° ALT: 0 ft
56,87	0,08	74		RIGHT TURN N PARK AVE	0,02	34.58701° -112.33822° ALT: 5151 ft
56,89	0,02	75		TC 13A MTC IN	0,00	34.58675° -112.33797° ALT: 5151 ft

Approved by:

Ryan Bakeman
Clerk of the Course

Justin Pritchard
ARA Event Steward